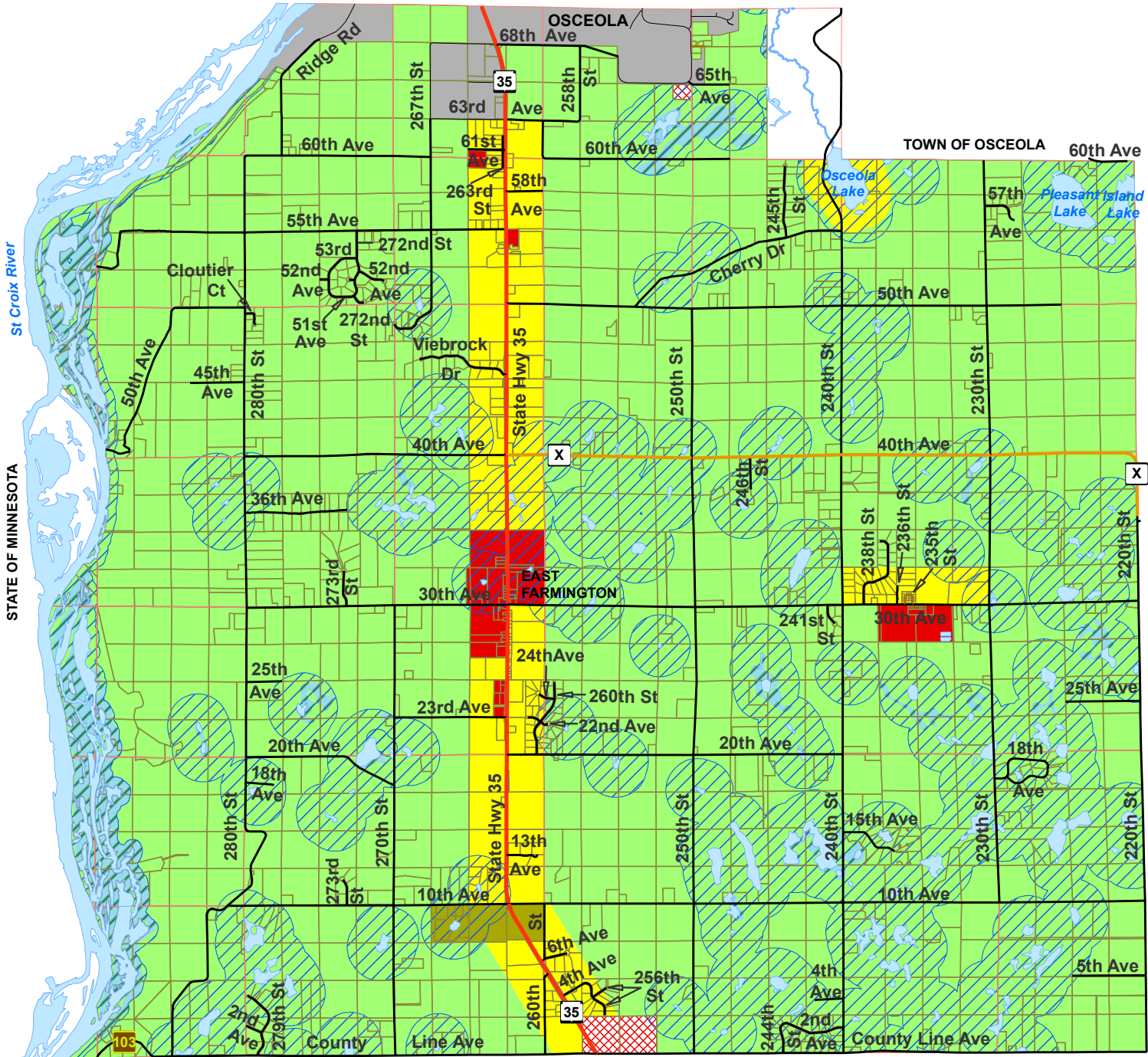


VILLAGE OF OSCEOLA

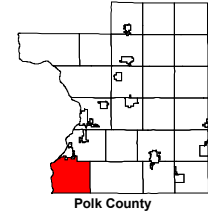


ST CROIX COUNTY


Zoning Data Source:
Town of Farmington

EXISTING ZONING

Town of Farmington
Polk County
Wisconsin



- AGRICULTURAL
- COMMERCIAL
- CONSERVANCY
- RESIDENTIAL
- RESTRICTED COMMERCIAL
- SHORELAND ZONING
- WETLAND-SHORELAND
- PARCELS
- SECTIONS
- HYDRO BODY
- RUSTIC ROAD SHIELD
- STATE HIGHWAY
- COUNTY ROAD
- TOWNSHIP ROAD
- VILLAGE ROAD
- PRIVATE ROAD
- HYDRO STREAM



Created by:
Polk County Land Information Department
Geographic Information Systems Division
100 Polk County Plaza, Suite 130
Balsam Lake, WI 54810
Ph: 715.485.9279
Fax: 715.485.9246
www.co.polk.wi.us



11/13/09

This drawing is the result of a compilation and reproduction of land records as they appear in various Polk County Offices. The drawing should be used for reference purposes only. Polk County is not responsible for any inaccuracies herein contained.